

**AERODROME OBSTACLE
CHART - ICAO**

TYPE A (OPERATING LIMITATIONS)

DIMENSIONS AND ELEVATIONS IN METRES

VICIEBSK, BELARUS
VICIEBSK
RWY 05/23

MAGNETIC VARIATION 9°E


DECLARED DISTANCES

RWY 05

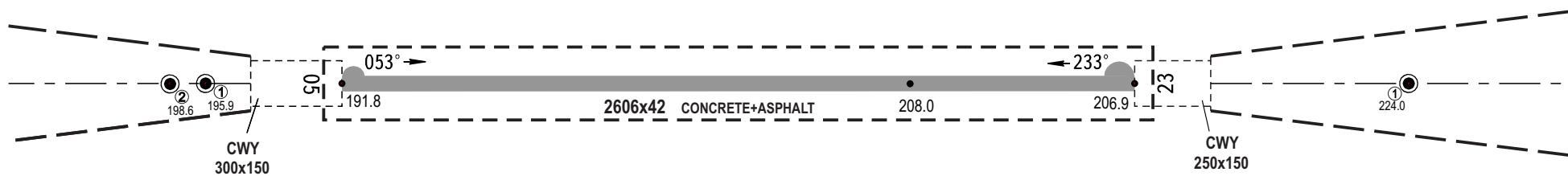
2606 TAKE-OFF RUN AVAILABLE
2856 TAKE-OFF DISTANCE AVAILABLE
2606 ACCELERATE STOP DISTANCE AVAILABLE
2606 LANDING DISTANCE AVAILABLE

RWY 23

2606
2906
2606
2606



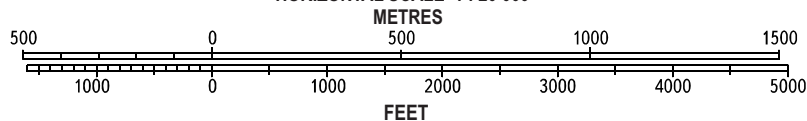
VERTICAL SCALE
1 : 2 000



LEGEND

IDENTIFICATION NUMBER	①
ANTENNA	●

HORIZONTAL SCALE 1 : 20 000



CHANGE:DLTD obstacle 2 (forest)

THIS PAGE INTENTIONALLY LEFT BLANK